



Local Planning Office
Belfast City Council
Cecil Ward Building
4-10 Linenhall Street
BELFAST
BT2 8BP

Annexe 7, Block 2
Castle Buildings
Stormont Estate
Upper Newtownards Road
BELFAST
BT4 3SQ

Telephone: 0300 200 7893

Textphone number: 028 9054 0022

Being Dealt With By: Victor Clegg

Email: Victor.clegg@infrastructure-ni.gov.uk

Direct Line: 02890 526193

Your Ref:

Our Ref: MD2/Z/03/1083

Date: 05 April 2019



Dear Sir/ Madam,

**ROADS (NI) ORDER 1993
PROPOSED ABANDONMENT AT ORMEAU ROAD, BELFAST.**

Department for Infrastructure Roads is proposing to abandon the footpath as shown hatched red on the attached map.

Part of this area was previously abandoned in 2017 under ref MD2/Z/03/1015. (Copy enclosed for reference).

This abandonment is necessary to rectify a mapping discrepancy and facilitate disposal of the land.

Please let me have your comments on the above proposal.

If I do not receive your reply I shall assume you have no objection and will proceed accordingly.

Yours faithfully

Victor Clegg
Lands Section

ENCS

Based upon the Ordnance Survey of Northern Ireland 1:1000 Scale Map with the Permission of the Director and Chief Executive of the Ordnance Survey. Any reproduction infringes Crown Copyright and may lead to prosecution or civil proceedings.

Notes:
 Area = 3.328 Sq.m.
 Map Ref :- 14706NW1

NO.	REVISION	DATE
Project:		

Abandonment

Title:
**312-320 Ormeau Road,
 Belfast**

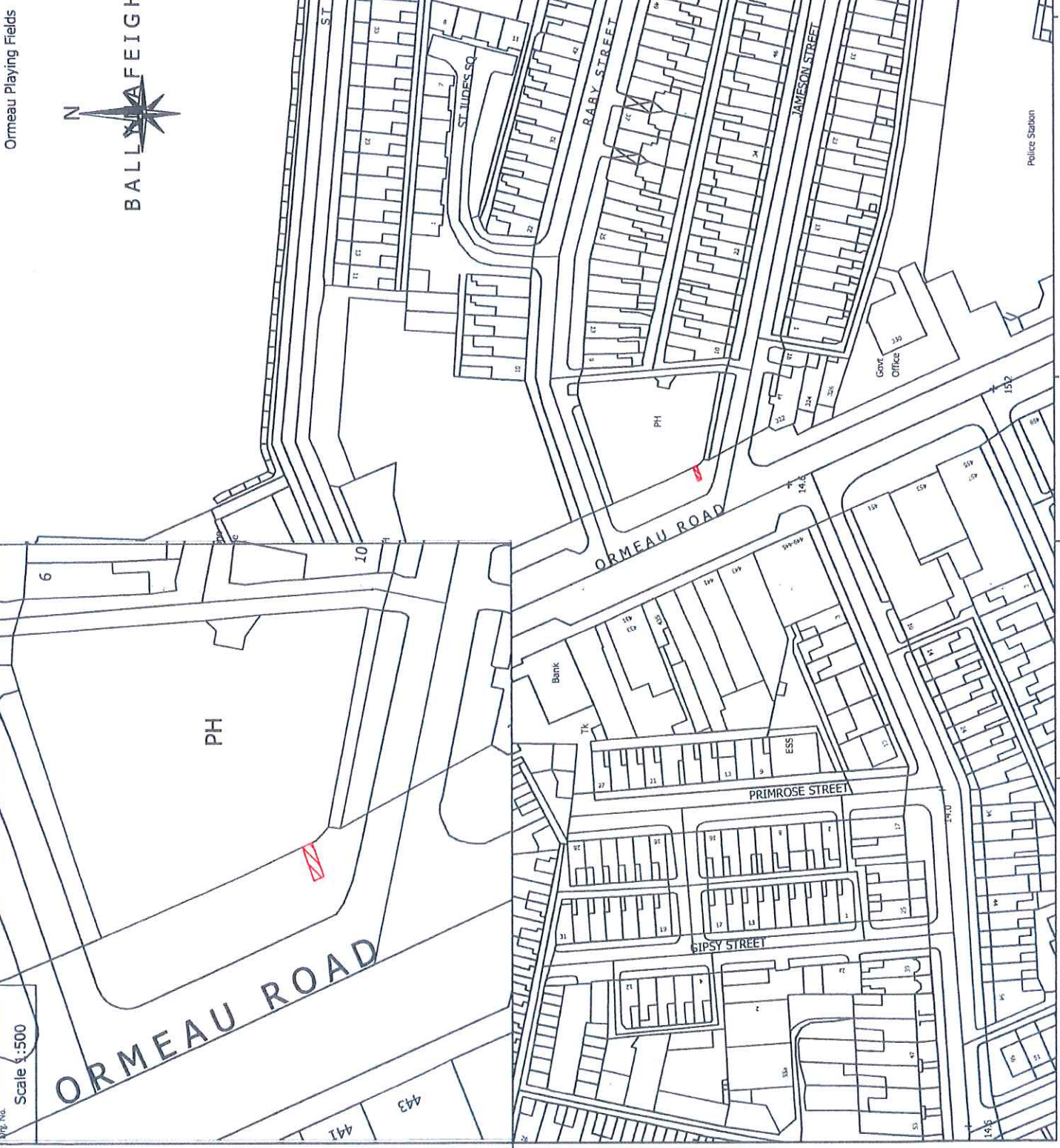
FILE NO.	DESIGNED	SC	Date: 04/04/2019
DRAWN	CHECKED	INIT	Date: 00/00/00
TRACED	APPROVED	INIT	Date: 00/00/00
Dwg. No.	Revision		
0	0		

Dwg No. **0**
 Scale 1:1250

Eastern Division
 Ammeze 7, Block 2
 Castle Buildings
 Stormont Estate
 Belfast BT4 3SQ
 Telephone: 028 9025 3000
 Fax: 028 9025 3220



Crown Copyright Reserved



Ormeau Playing Fields
BALLINAFEIGH

Dwg. No. Scale 1:500

Police Station

2017 No. 124

ROADS

**The Ormeau Road, Belfast (Footway) (Abandonment) Order
(Northern Ireland) 2017**

Made - - - - - *30th June 2017*
Coming into operation - *3rd August 2017*

The Department for Infrastructure^(a) makes the following Order in exercise of the powers conferred by Article 68(1) and (5) of the Roads (Northern Ireland) Order 1993^(b) and now vested in it^(c).

The Department in accordance with Article 68(4) of that Order proposes to abandon the area of road described in the Schedule as it is not necessary.

Notice has been published, served and displayed in compliance with paragraphs 1, 2 and 3 of Schedule 8 to that Order.

No objections or other representations were received.

Citation and commencement

1. This Order may be cited as The Ormeau Road, Belfast (Footway) (Abandonment) Order (Northern Ireland) 2017 and shall come into operation on 3rd August 2017.

Application

2. The area of road described in the Schedule is abandoned.

3.—(1) All existing cables, wires, mains, pipes or other apparatus placed along, across, over or under the abandoned area of road shall be retained.

(2) All existing rights as to the use or maintenance of such cables, wires, mains, pipes or other apparatus shall be preserved.

Sealed with the Official Seal of the Department of Infrastructure on 30th June 2017

Garry F McKenna
A senior officer of the Department of Infrastructure

(a) 2016 c. 5 (N.I.)
(b) S.I. 1993/3160 (N.I. 15)
(c) S.R. 1999 No. 481 Article 6(a) and Schedule 4 Part IV

SCHEDULE

Article 2

AREA OF ROAD TO BE ABANDONED

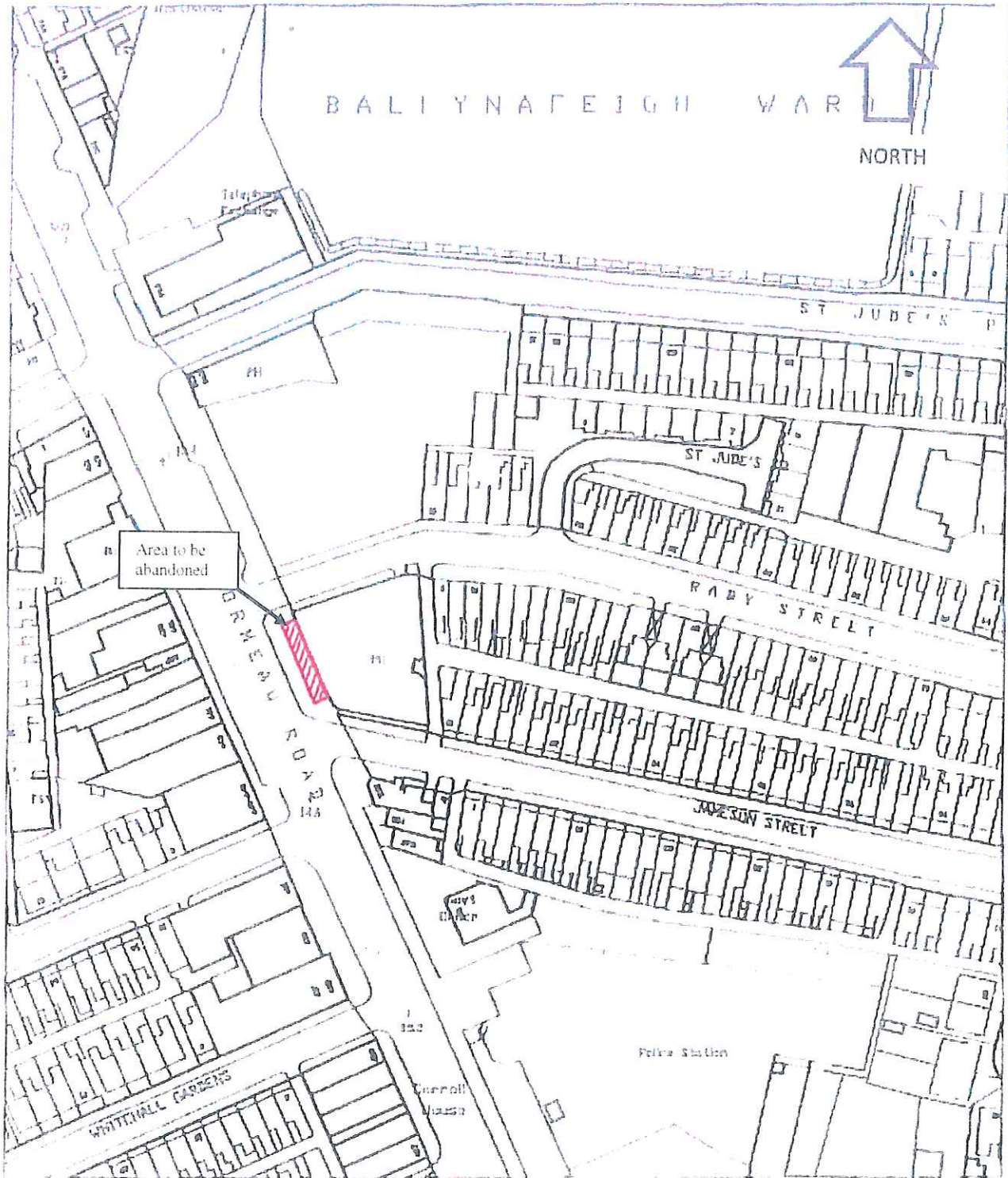
An area of 57.6 square metres of footway adjacent to the Errigal Inn, 312 - 320 Ormeau Road, Belfast, more particularly delineated and shown hatched and coloured red on Map No: IN1/17/83960.

A copy of the map has been deposited at the Department's, Headquarters, Room 301, Clarence Court, 10-18 Adelaide Street, Belfast and at Roads Eastern Division, Hydebank, 4 Hospital Road, Belfast.

EXPLANATORY NOTE

(This note is not part of the Order)

This Order abandons the area of road described in the Schedule.



DEPARTMENT FOR INFRASTRUCTURE

Map No IN1/17/83960 referred to in "The Ormeau Road, Belfast (Footway) (Abandonment) Order (Northern Ireland) 2017" made by the Department on 30th June 2017 and coming into operation on 3rd August 2017.

©Based upon the Ordnance Survey map with the Permission of the Director and the Chief Executive.

Crown Copyright

SCALE 1:1250

Based upon the Ordnance Survey of Northern Ireland 1:1000 Scale Map with the Permission of the Director and Chief Executive of the Ordnance Survey.
 Unauthorised reproduction infringes Crown Copyright and may lead to prosecution or civil proceedings.

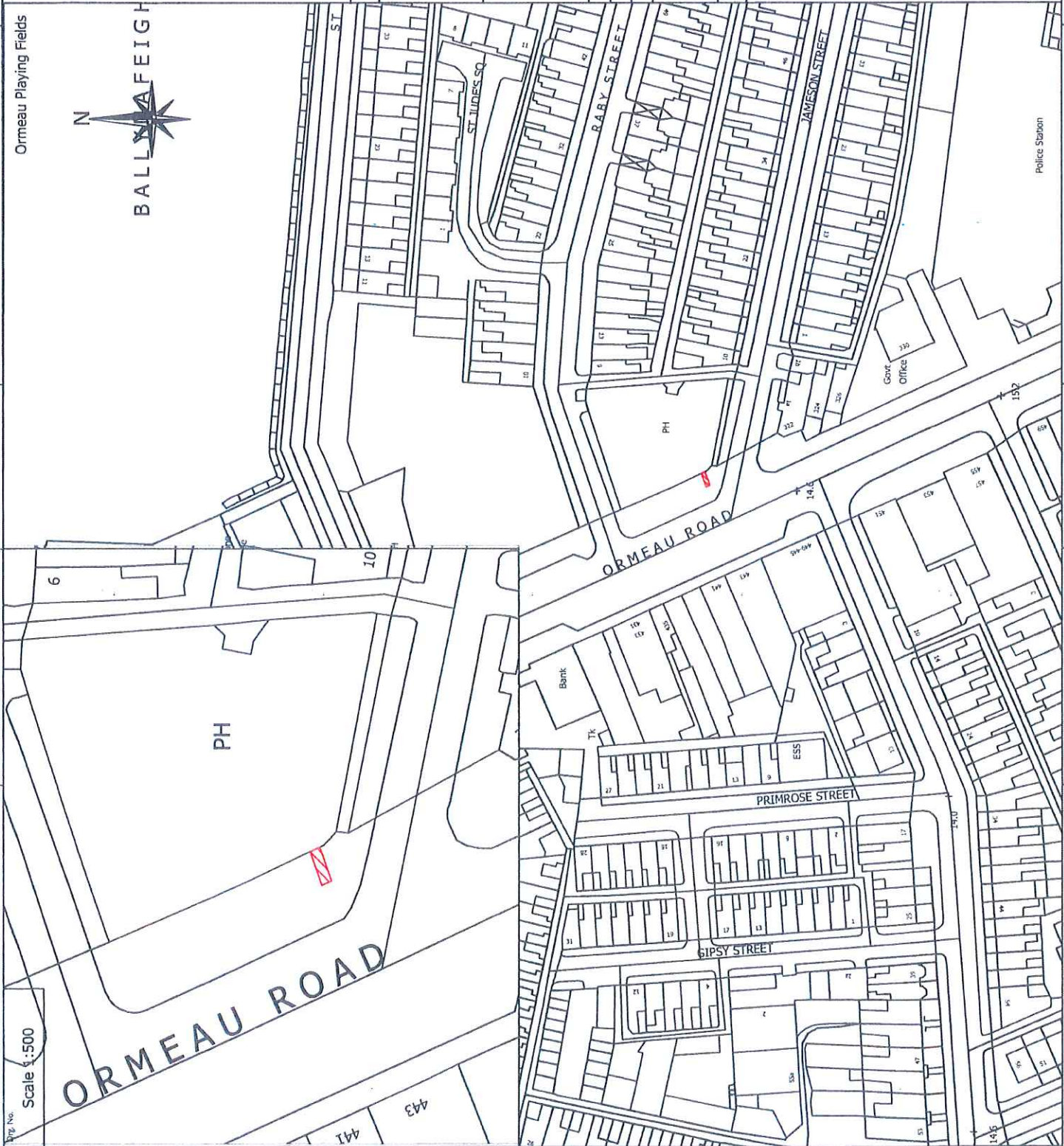
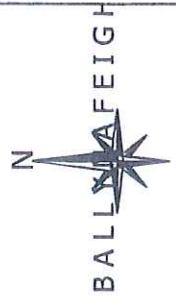
Notes:



Area = 3.328 Sq.m.

Map Ref :- 14706NW1

Ormeau Playing Fields



NO.	REVISION	DATE

Project: **Abandonment**

Title: **312-320 Ormeau Road, Belfast**

FILE NO.	DESIGNED	SC	Date: 04/04/2019
DRAWN	CHECKED	INIT	Date: 00/00/00
TRACED	APPROVED	INIT	Date: 00/00/00
Dwg. No.	Revision		
Dwg No. 0	0		

Scale: 1:1250

Eastern Division
 Annex 7, Block 2
 Castle Buildings
 Stormont Estate
 Belfast BT4 3SQ
 Telephone: 028 9025 3000
 Fax: 028 9025 3220



Police Station

Crown Copyright Reserved

Dwg. No. Scale 1:500